






\\drawing\topos\shf\244\244\_003\_broad.dwg

KEY:

	Existing Road
	Proposed Graveled Road Surface
	Proposed Footpath

SCALE	PROJECT NO.
1:500 @ A2	SHF.244.001
DATE	DRAWING NO.
Dec 2019	SHF.244.001.L.D.00.003.B
DRAWN	CHECKED
NP	GB

PROJECT	Hanmer Arms, Wrexham
DRAWING TITLE	Proposed Touring Park Layout
CLIENT	Carlton Holdings Ltd.